

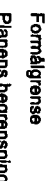
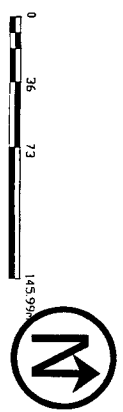


Tegnforklaring

**PBL §25
REGULERINGSFORMAL**

Offentlige frområder
(PBL §25, 1.ledd nr 4)

- Linjesymboler**
-  Park
 -  Formalgrense
 -  Planens begrensning



REV. INDEX	AMT	ENDRINGEN GÆLDER	SIK	DATO

Date	24.03.09	Kont./Tegnet	MM	Utsnitt	1:1000	alt arkitektur as Rådhusgt. 30 0151 Oslo
Planen	HP reg.dvg	Coekjert				

HASLEPARKEN
KEYSERLØKKA

Handtegn	Indic	Beregning	Projektnummer